

# **TERMINAL GROINS & JETTIES FOR SHORELINE EROSION AND NAVIGATION**

**Spencer Rogers**

**North Carolina Sea Grant**

**UNC-Wilmington Center for Marine Science**

**NCSU Dept. of Civil Engineering**



# Definitions

**JETTY:** A structure used to stabilize a navigation channel. Usually found in pairs on each side of an inlet.

**GROIN:** A structure perpendicular to the shoreline used for shoreline stabilization. Used as single or multiple structures


**TERMINAL GROIN:** A groin located at the end of a sand transport system, typically an inlet. Usually a single structure.

# Size


**JETTY:** Large, in some cases over a mile in length.

**TERMINAL GROIN:** Much smaller than a jetty, ~5 times smaller.

Structure sizes vary with the size of the inlet.




**LONGSHORE CURRENT**



**LONGSHORE CURRENT**




# GROINS & JETTIES: SAND TRAPS



**LONGSHORE CURRENT**





**CAPE  
HATTERAS  
LIGHTHOUSE**





**BUXTON**





**GROIN FIELD**



# MIAMI BEACH

c. 1975





# JETTIES: OCEAN CITY, MD

ASSATEAGUE  
ISLAND






**WRIGHTSVILLE BEACH  
MASONBORO INLET**



**WEIR JETTY**

# SAND BYPASSING







**TERMINAL GROIN:  
BOCA GRANDE, FL**







# OREGON INLET TERMINAL GROIN



1984





2013



2014





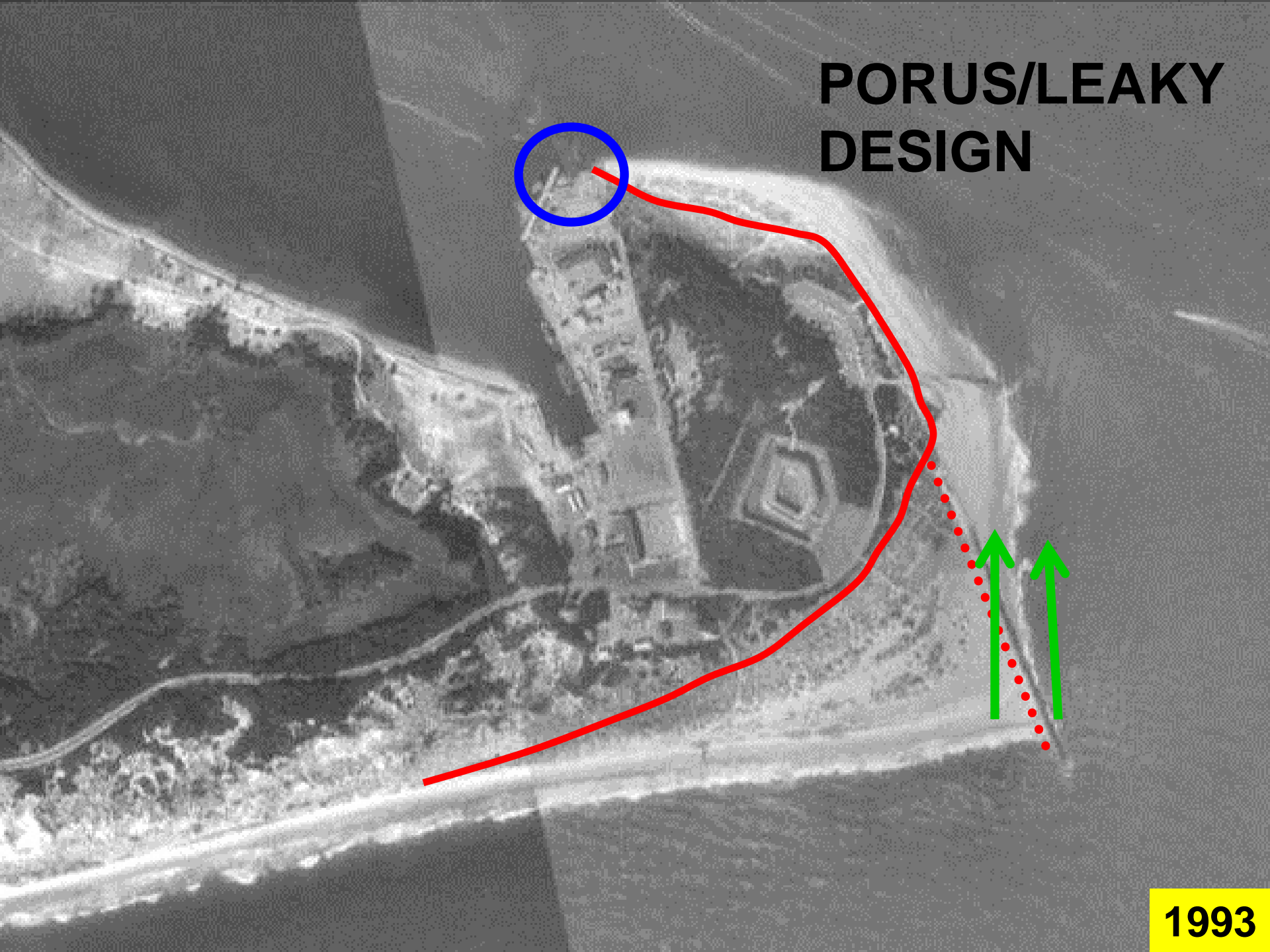
**FORT MACON**

**BEAUFORT**

**ATLANTIC BEACH**

**2002**

**PORUS/LEAKY  
DESIGN**



**1993**





1996



2006



8/2016



E Fort Macon Rd

Fort Macon Rd

Fort Macon

2016

**QUESTIONS?**